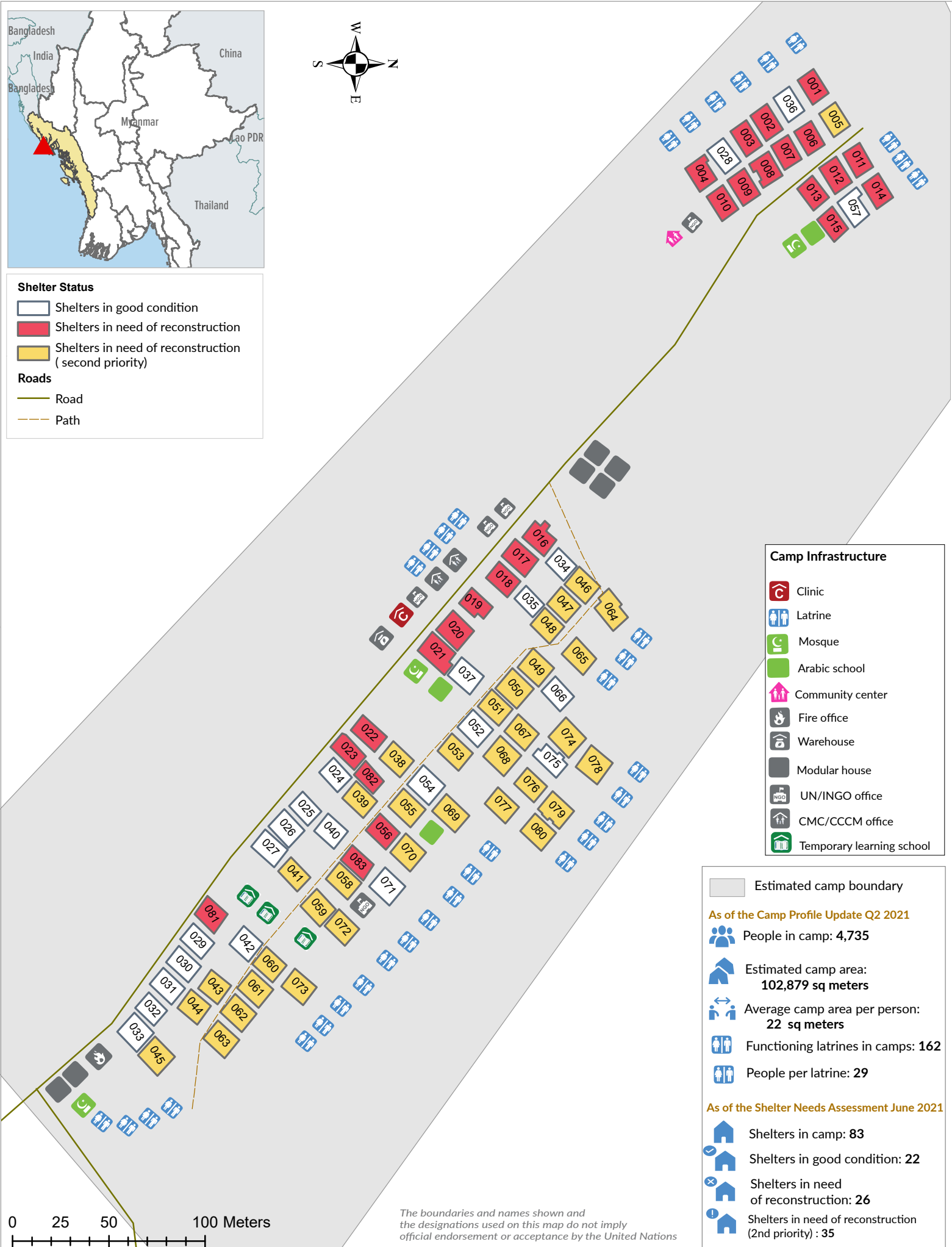





## Shelter Needs Map

June 2021 Shelter Needs Assessment














**Shelter Status**


-  Shelters in good condition
-  Shelters in need of reconstruction
-  Shelters in need of reconstruction (second priority)

**Roads**


-  Road
-  Path


**Camp Infrastructure**


-  Clinic
-  Latrine
-  Mosque
-  Arabic school
-  Community center
-  Fire office
-  Warehouse
-  Modular house
-  UN/INGO office
-  CMC/CCCM office
-  Temporary learning school

 Estimated camp boundary


As of the Camp Profile Update Q2 2021

 People in camp: 4,735

 Estimated camp area: 102,879 sq meters


 Average camp area per person: 22 sq meters


 Functioning latrines in camps: 162


 People per latrine: 29

As of the Shelter Needs Assessment June 2021

 Shelters in camp: 83

 Shelters in good condition: 22

 Shelters in need of reconstruction: 26

 Shelters in need of reconstruction (2nd priority) : 35

The boundaries and names shown and the designations used on this map do not imply official endorsement or acceptance by the United Nations